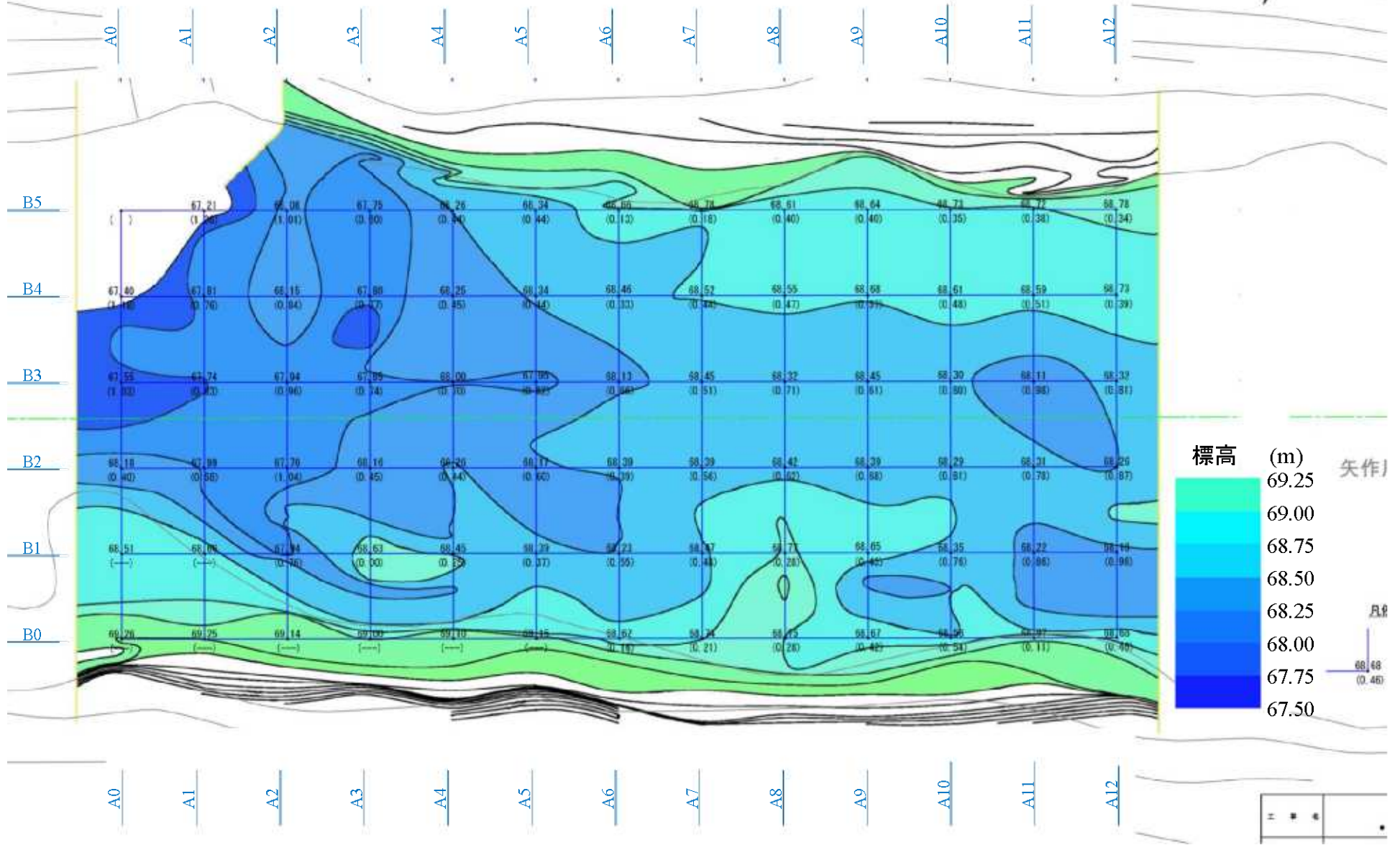


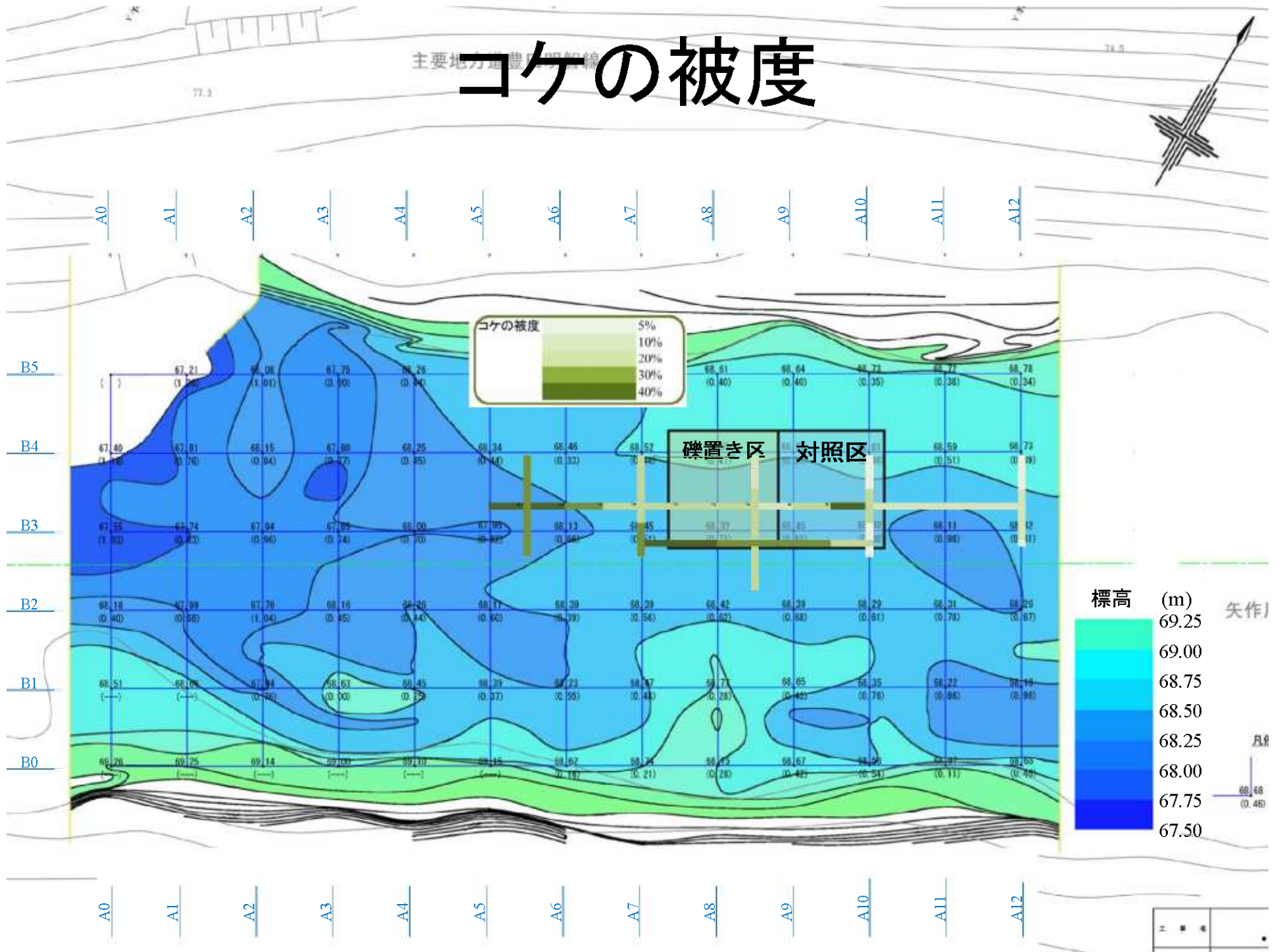
河床地形図

資料1

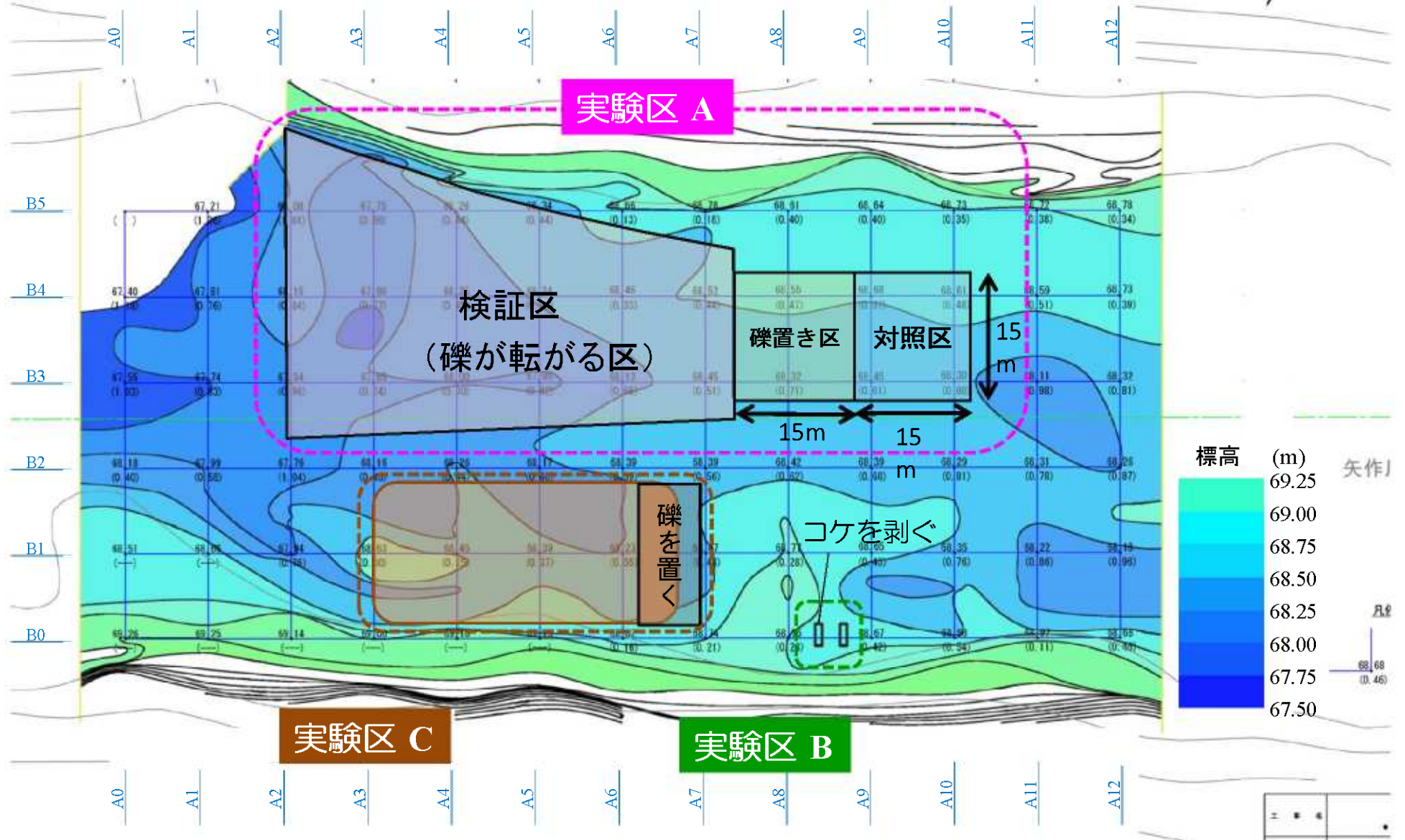


	A0	A1	A2	A3	A4	A5	A6	A7	A8	A9	A10	A11	A12
B5	67.21 (0.35)	67.08 (1.01)	67.75 (0.50)	68.26 (0.44)	66.34 (0.44)	68.66 (0.12)	68.71 (0.18)	68.61 (0.40)	68.64 (0.40)	68.71 (0.35)	68.77 (0.38)	68.78 (0.34)	
B4	67.60 (0.48)	67.81 (0.70)	66.15 (0.94)	67.88 (0.77)	68.25 (0.45)	68.34 (0.44)	68.46 (0.33)	68.52 (0.46)	68.55 (0.47)	68.68 (0.57)	68.61 (0.48)	68.59 (0.51)	68.73 (0.39)
B3	67.55 (1.02)	67.74 (0.42)	67.04 (0.90)	67.89 (0.74)	68.00 (0.70)	67.88 (0.82)	68.13 (0.56)	68.45 (0.51)	68.32 (0.71)	68.45 (0.61)	68.30 (0.90)	68.11 (0.98)	68.33 (0.81)
B2	68.18 (0.90)	67.89 (0.58)	67.70 (1.04)	68.16 (0.45)	68.20 (0.44)	68.17 (0.60)	68.39 (0.39)	68.39 (0.56)	68.41 (0.62)	68.39 (0.68)	68.22 (0.61)	68.21 (0.78)	68.26 (0.87)
B1	68.51 (0.70)	68.68 (0.70)	67.84 (0.76)	68.63 (0.50)	68.45 (0.39)	68.39 (0.37)	68.23 (0.55)	68.37 (0.44)	68.71 (0.28)	68.05 (0.44)	68.35 (0.76)	68.22 (0.98)	68.16 (0.98)
B0	69.26 (0.46)	69.25 (0.46)	69.14 (0.46)	69.00 (0.46)	69.10 (0.46)	68.15 (0.46)	68.62 (0.15)	68.24 (0.21)	68.63 (0.28)	68.67 (0.42)	68.95 (0.54)	68.97 (0.11)	68.60 (0.40)

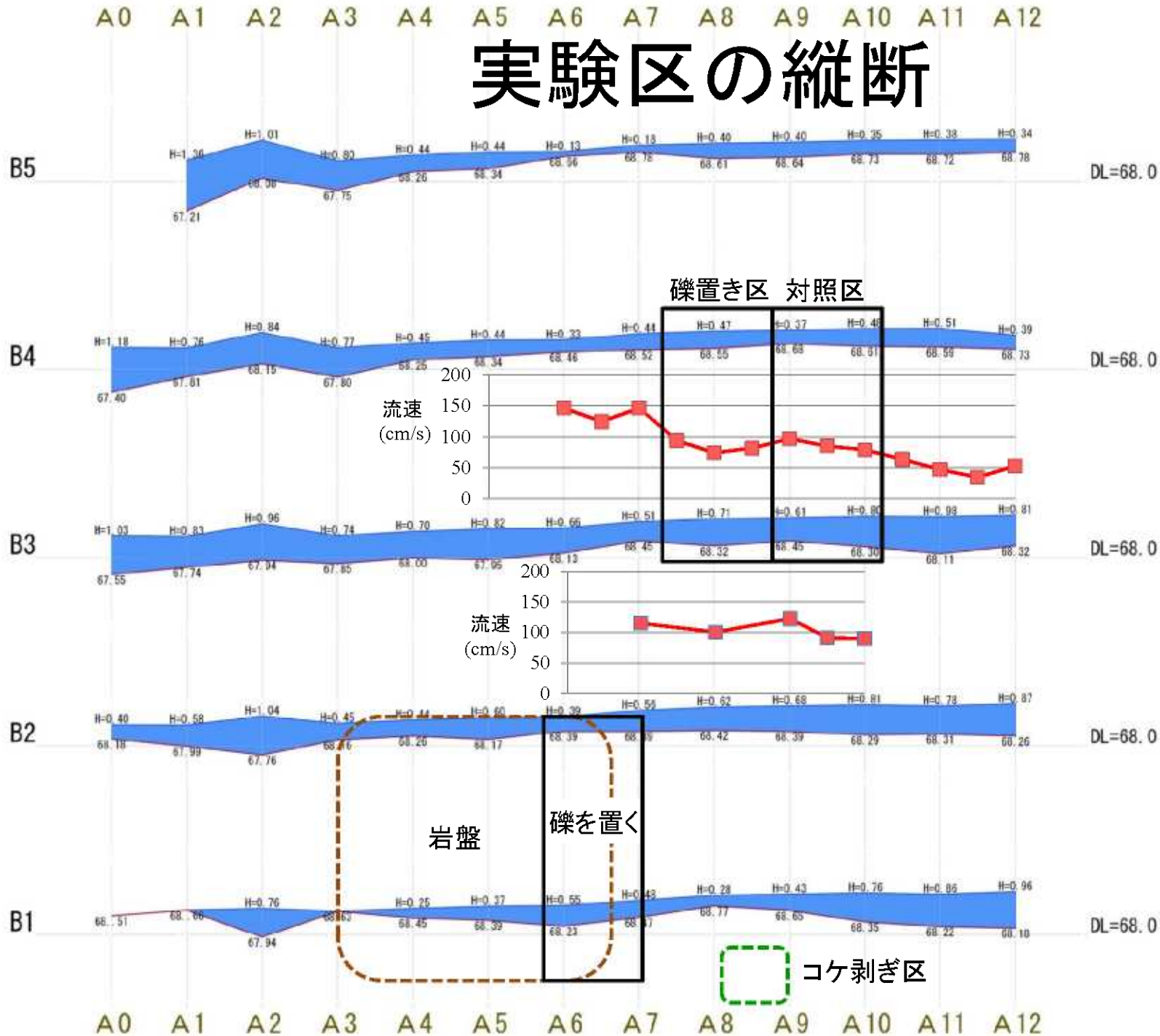
コケの被度



実験区の配置案



実験区の縦断

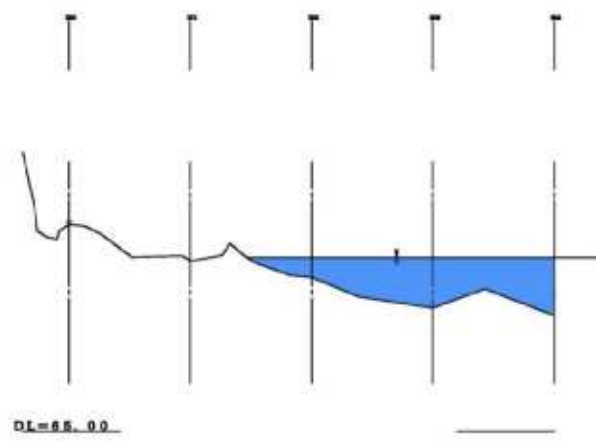


H : S=1/100

L : S=1/500

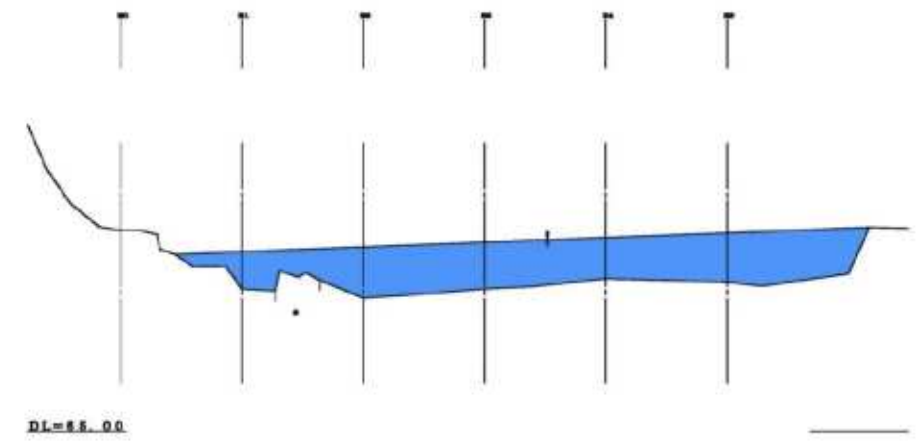
A0

GH=87.88
FH=



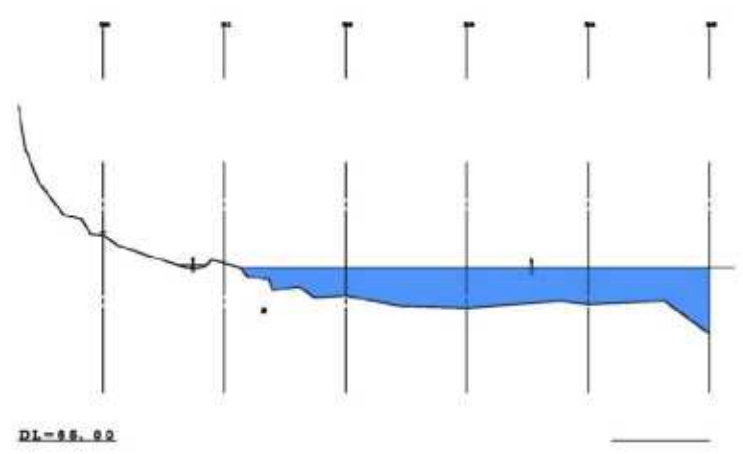
A2

GH=87.94
FH=



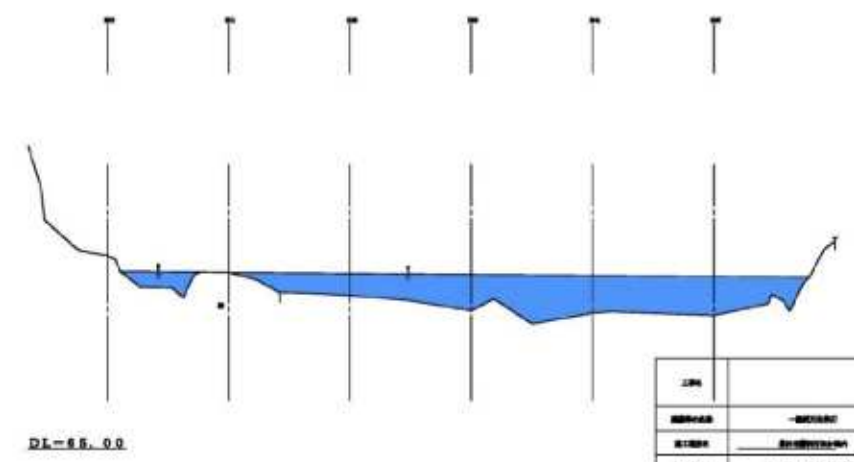
A1

GH=87.74
FH=



A3

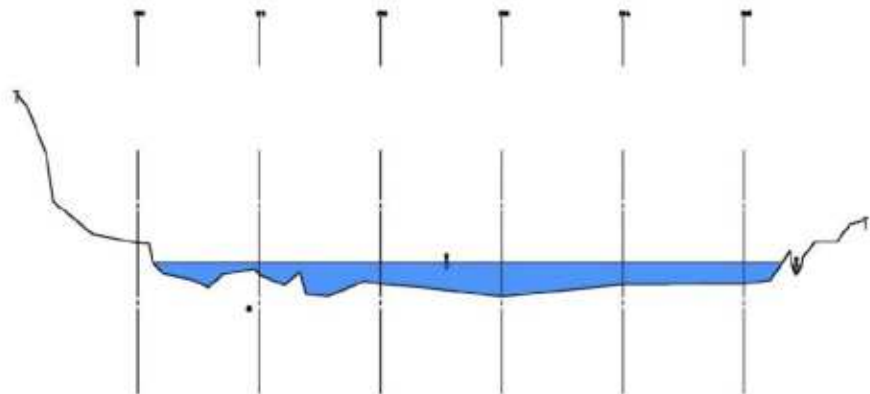
GH=87.83
FH=



比例尺	1:500
图例	见地质图例
说明	1. 本图系根据钻孔资料编制
比例	1:500 1:1000
日期	2008.10

A4

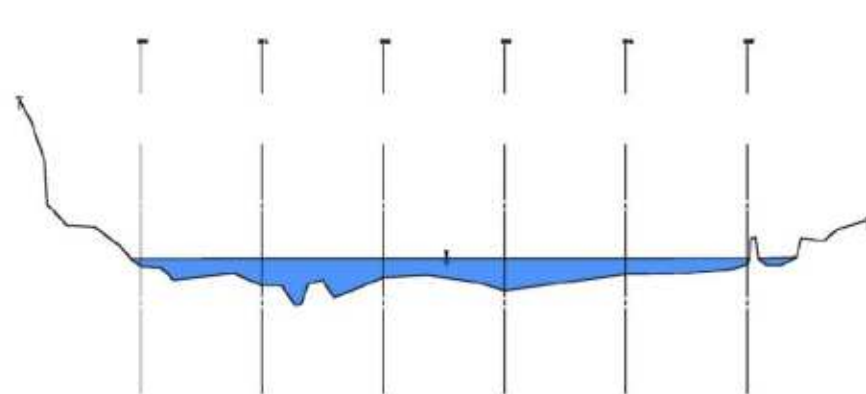
SH=88.00
FH=



DL=86.00

A6

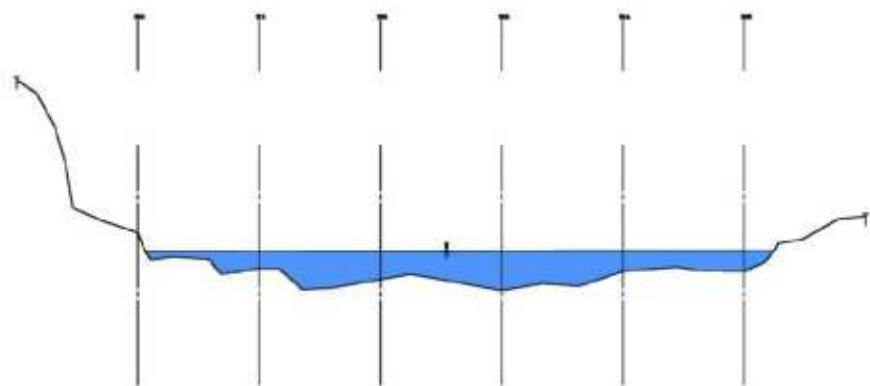
SH=88.10
FH=



DL=86.00

A5

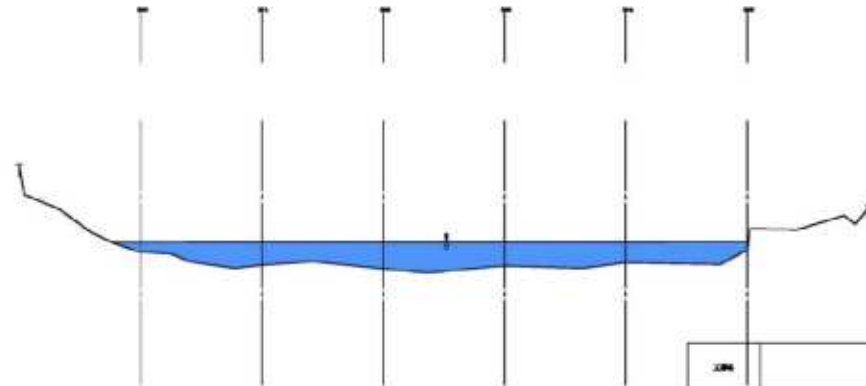
SH=87.80
FH=



DL=86.00

A7

SH=88.40
FH=

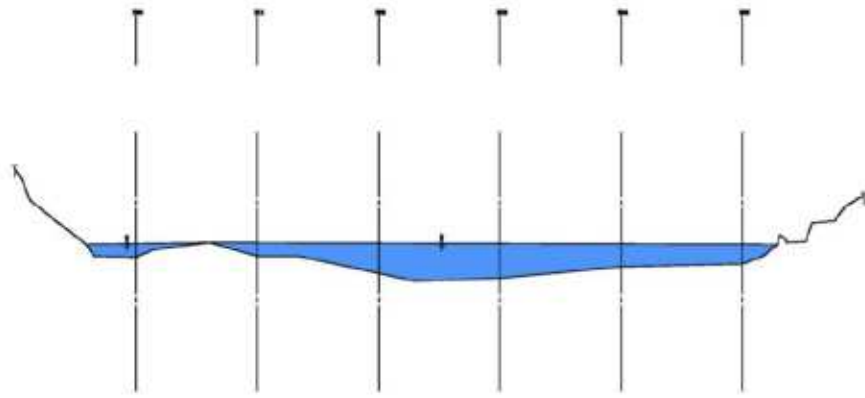


DL=86.00

CH	
SH	-0.0000
KL	0.00000000
SH	0.00000000 4.0
KL	(A) 0.00 0.00 1.000
SH	0.00 0.00 0.00

A8

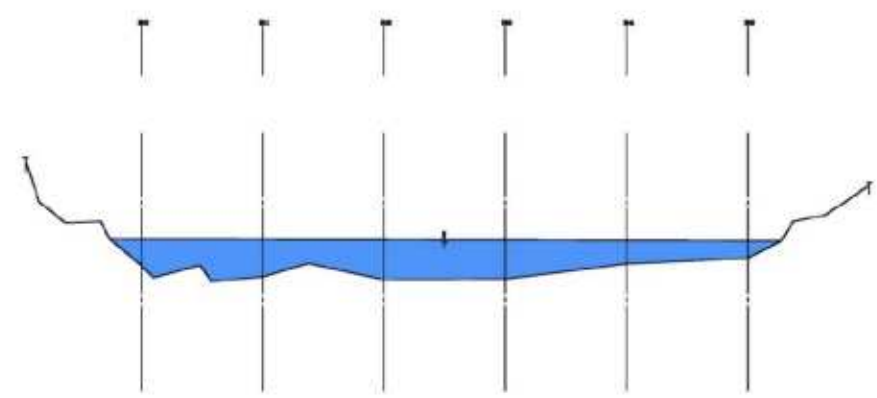
SH=88.19
ZH=



DL=86.00

A10

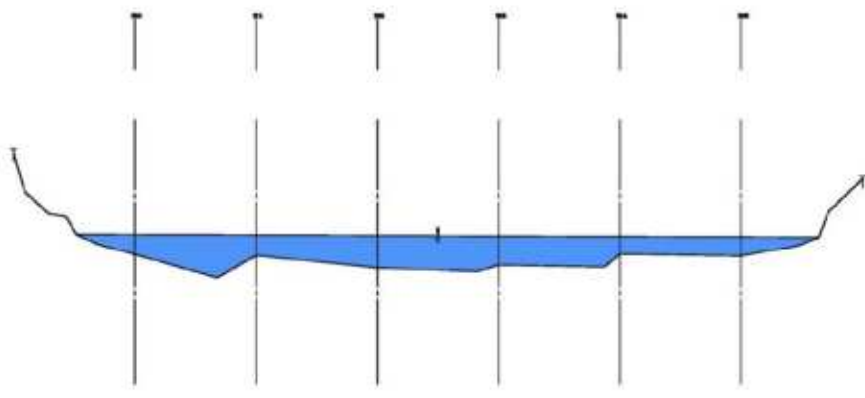
SH=88.19
ZH=



DL=86.00

A9

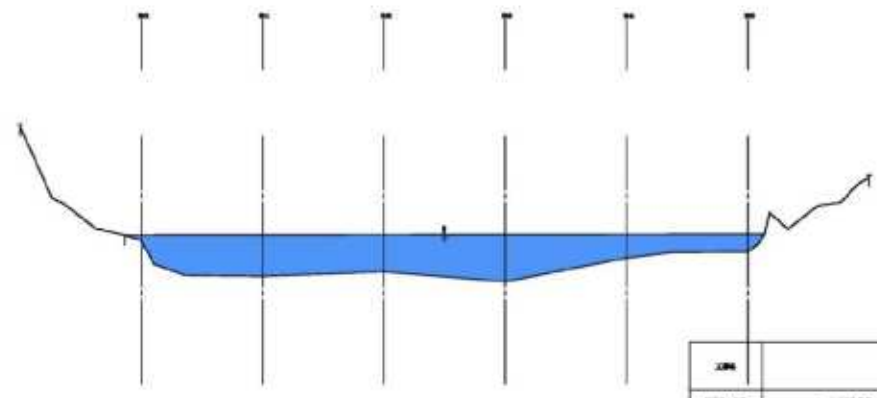
SH=88.49
ZH=



DL=86.00

A11

SH=88.11
ZH=

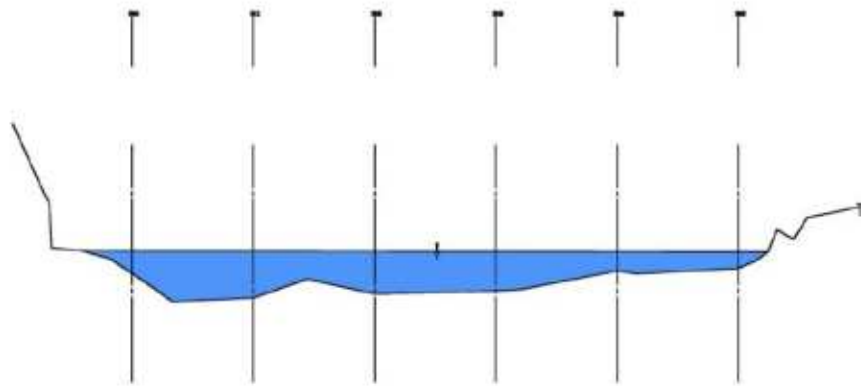


DL=86.00

比例	
日期	2011.11.11
姓名	张明
单位	中交集团
职务	主任
职称	高级工程师
签字	

A12

GH=88.19
ZH=



DL=89.00

比例	
图例	说明
图例	说明
图例	说明
图例	说明
图例	说明